

# Annual ROUND BARN BIKE RIDE



*Held Annually in July*  
BROWNSTOWN, IN

The Round Barn Bike Ride is a favorite of the summer Indiana bike touring season. It offers distances of 32, 62, 80+ miles featuring flat to gently rolling routes through some of southern Indiana's most scenic and picturesque country side. It has something to offer riders of all abilities. Whether you're interested in a carefree, leisurely roll while taking in the sites, or a serious and a challenging workout conquering some intense inclines, this ride is sure to please. Long distance riders say the "Round Barn" is excellent training for the Ride Across Indiana.



The Jackson County Visitor Center is the official tourism destination marketing and management organization for Jackson County, Indiana. The Visitor Center is located in a historic railroad freight house that was built in 1905. Located on approximately an acre, and adjacent to downtown Seymour on land in the original plat, the freight house was placed on the National Register of Historic Places in June 22, 2003.

Notice: The routes contained in this publication may include in-town traffic, county roads, and short distances on State Highways. These routes are not recommended for small children on their own bicycles without adult supervision.

Sponsored by



# BIKE

## Jackson County

GET OUT  
AND RIDE

—map guide—





# BIKE

## Jackson County

Jackson County mixes a peaceful pace in the picturesque rolling hills of southern Indiana with vivid artsy flavors. Home to covered bridges, round barns, a historic train depot, hiking, biking, bird watching and a national wildlife refuge! Live music, paint outs, artisan handiwork, gourmet sweets and wineries are here just for you, too. So, what are you waiting for? Come, Bike Jackson County!

# LJC

Leadership Jackson County

Leadership Jackson County is an organization celebrating its 30th year whose purpose is to build a foundation of informed, connected and action oriented citizens.

The core element of our program is a nine month leadership training program designed to develop and enhance community leadership by providing means for men and women from diverse backgrounds to assume a more active role in meeting community needs.

The key to Leadership Jackson County is understanding the important issues of our county, developing the skills to work on these areas and meeting other people who want to make a difference.

## LOCAL RESOURCES

### Cabin Rentals

**Berry Branch Cottages**  
10402 N CR 800 W  
Norman, IN 47234  
812-497-2304

**Starve Hollow State Recreation Area**  
4345 S CR 275 W  
Vallonia, IN 47281  
812-358-3464  
starvesra@dnr.state.in.us

### Restaurants

**Brooklyn Pizza Company**  
753 W 2nd St, Suite 1  
Seymour, IN 47274  
812-524-8988

**Blondie's Pizzeria and Pub**  
100 S Main St  
Brownstown, IN 47220  
812-358-1800

**Lucille's Home Cookin'**  
108 W Howard Street  
Crothersville, IN 47229  
812-793-2115

**Perry Street Tavern (21 & over)**  
66 S Perry St.  
Medora, IN 47260  
812-966-2277

**Twisted Crew Brewing Company**  
755 E 2nd St.  
Seymour, IN 47274  
812-966-2277

### Outdoor Recreation

**Jackson-Washington State Forest**  
1278 E State Rd. 250  
Brownstown, IN 47220  
812-358-2160  
JacksonSF@dnr.in.gov

**Muscatatuck National Wildlife Refuge**  
12985 E US Highway 50  
Seymour, IN 47274  
812-522-4352  
muscatatuck@fws.gov

**Starve Hollow State Recreation Area**  
4345 S CR 275 W  
Vallonia, IN 47281  
812-358-3464  
starvesra@dnr.state.in.us

### Lodging

**Fairfield Inn and Suites by Marriott**  
327 N Sandy Creek Drive  
Seymour, IN 47274  
812-524-3800

**Hampton Inn**  
247 N Sandy Creek Drive  
Seymour, IN 47274  
812-523-2409

**Holiday Inn Express and Suites**  
249 N Sandy Creek Drive  
Seymour, IN 47274  
812-522-1200

### Attractions

**Southern Indiana Center for Arts**  
2001 N Ewing St.  
Seymour, IN 47274  
812-522-2278

**Chateau De Pique Winery**  
6361 N CR 760 E  
Seymour, IN 47274  
812-523-9911

**Medora Covered Bridge**  
One mile east of Medora, IN  
on Indiana 235 IN 47281

**Jackson County Historical Museum & Pioneer Village**  
207 E Walnut St.  
Brownstown, IN 47220  
812-358-1745

**Jackson County Visitors Center**  
100 N Broadway St.  
Seymour, IN 47274  
812-524-1914

## ANNUAL EVENTS

**BIRD COUNT**  
January 1 and  
Second Saturday in May  
Muscatatuck National Wildlife  
Refuge

**SEYMOUR MINI MARATHON**  
Held first Saturday of May

**WINGS OVER MUSCATATUCK  
MIGRATORY BIRD FESTIVAL**  
Second Saturday in May  
Muscatatuck National Wildlife  
Refuge

**TAKE A KID FISHING DAY**  
First Saturday in June  
Muscatatuck National Wildlife  
Refuge

**FISHING AND FUN DAY**  
Held each June  
Hoosier National Forest  
Maumee Boy Scout Camp  
Jackson-Washington State  
Forest, Starve Hollow State  
Recreation Area

**RED, WHITE AND BLUE  
FESTIVAL**  
Held each June  
Crothersville

**YOUTH TRIATHLON**  
Held each June  
Seymour

**ROUND BARN BIKE RIDE**  
Held each July  
Brownstown


**GEARS FOR GIRLS**  
Held in September  
Seymour

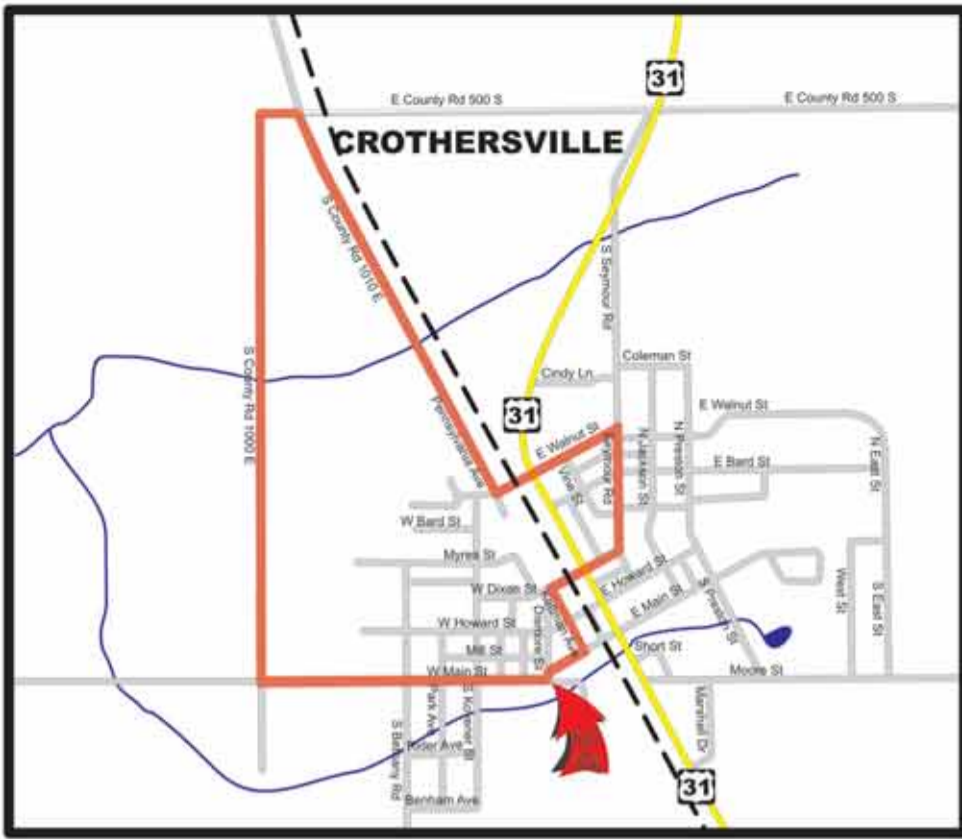
**JACKSON COUNTY  
WATERMELON FESTIVAL**  
First Weekend in September  
Brownstown

**OKTOBERFEST**  
First Weekend in October  
Seymour

**FORT VALLONIA DAYS**  
Third Weekend in October  
Vallonia


**GIRLS INC. TURKEY TROT**  
Held Thanksgiving morning  
Seymour





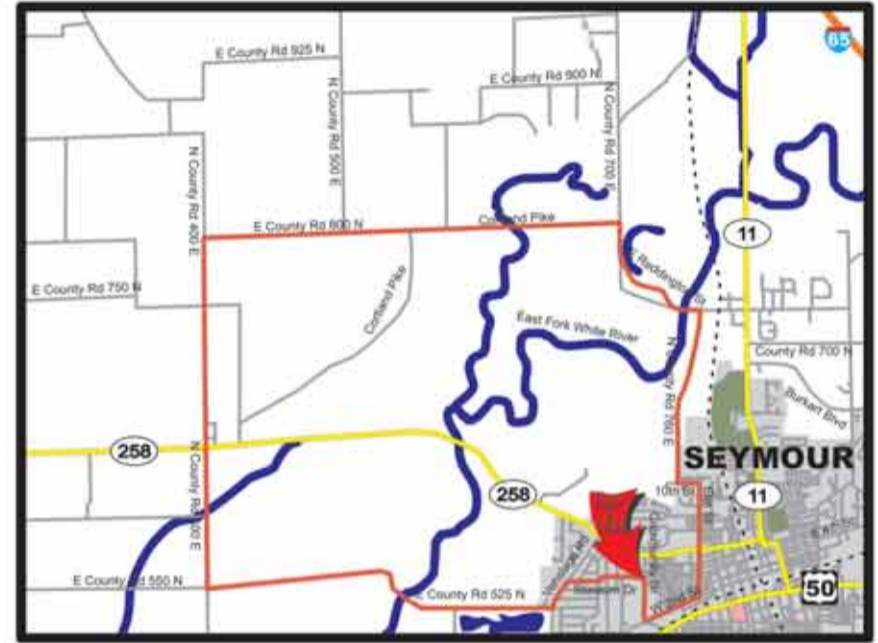
**CROTHERSVILLE ROUTE**

1. Head west on W Main St toward Park Ave Turn right onto S County Rd 1000
2. Head north on S County Rd 1000 E
3. Head north toward E County Rd 500 S Turn right onto S County Rd 1010
4. Head south on S County Rd 1010 E Turn left onto Walnut St
5. Head northeast on Walnut St toward N Armstrong St Turn right onto Seymour Rd
6. Head south on Seymour Rd toward E Walnut St Turn right onto E Dixon St
7. Head southwest on E Dixon St toward N Armstrong St Turn left
8. Head southeast toward E Howard St
9. Head southeast toward W Main St Turn right onto W Main St



**MEDORA ROUTE**

1. Turn right onto IN-235 N
2. Head northwest on IN-235 N toward E Washington
3. Head north on S Perry St toward W Phillips Ct
4. Turn right onto E Main St
5. Head west on E Main St toward S Perry St
6. Head south on S George St toward W Riley St
7. Head east on W Riley St toward S Perry St
8. Turn right onto S Perry St
9. Turn left onto IN-235 S/E Washington St Continue to follow IN-235 S
10. Turn left into Covered Bridge



**SEYMOUR ROUTE**

1. Start at Community and Stadium and head west on Stadium
2. Left (southwest) on Vehslage Rd
3. Right (west) on Newford Rd/E County Rd 525
4. Continue on Newford Rd (slight right)
5. Right (north) on N County Rd 400 E
6. Right (east) on E County Rd 800 N
7. Right (south) on N County Rd 700 E
8. Left (east) on Reddington St/E Reddington St
9. Right (south) on N County Rd 700 E
10. Left (east) on W 10th St
11. Right (south) on Elm St
12. Right (west) on W 2nd St
13. Right (north) on Community Dr
14. End at Stadium



**STARVE HOLLOW ROUTE**

1. Start at Starve-Hollow State Recreation Area
2. Left on S County Rd 275 W/Lake Rd
3. Right on W County Rd 450 S
4. Left on IN-135 S
5. Right on W County Rd 500 S
6. Left on S County Rd 500 W
7. Right on W County Rd 600 S
8. Left on S County Rd 200 W
9. Left on W County Rd 575 S
10. Right on S County Rd 250W
11. Right on S County Rd 275 W/Lake Rd
12. End at Starve Hollow State Recreation Area



**WEGAN ROUTE**

1. Start S County Rd 100 E and E County Rd 400 S
2. Head east on E County Rd 400 S
3. Right on S County Rd 125 E
4. Right on E County Rd 600 S
5. Left on S County Rd 100 E
6. Left on E County Rd 700 S
7. Left on S County Rd 700 E
8. Left on E County Rd 600 S
9. Right on Dudleytown Spur
10. Head West
11. Continue straight onto E County Rd 500 S
12. Right on S County Rd 500 E
13. Left on E County Rd 400 S
14. End at starting point

